



## DEVESA

· Leisure and educative tour of la Devesa. This tour includes several areas:

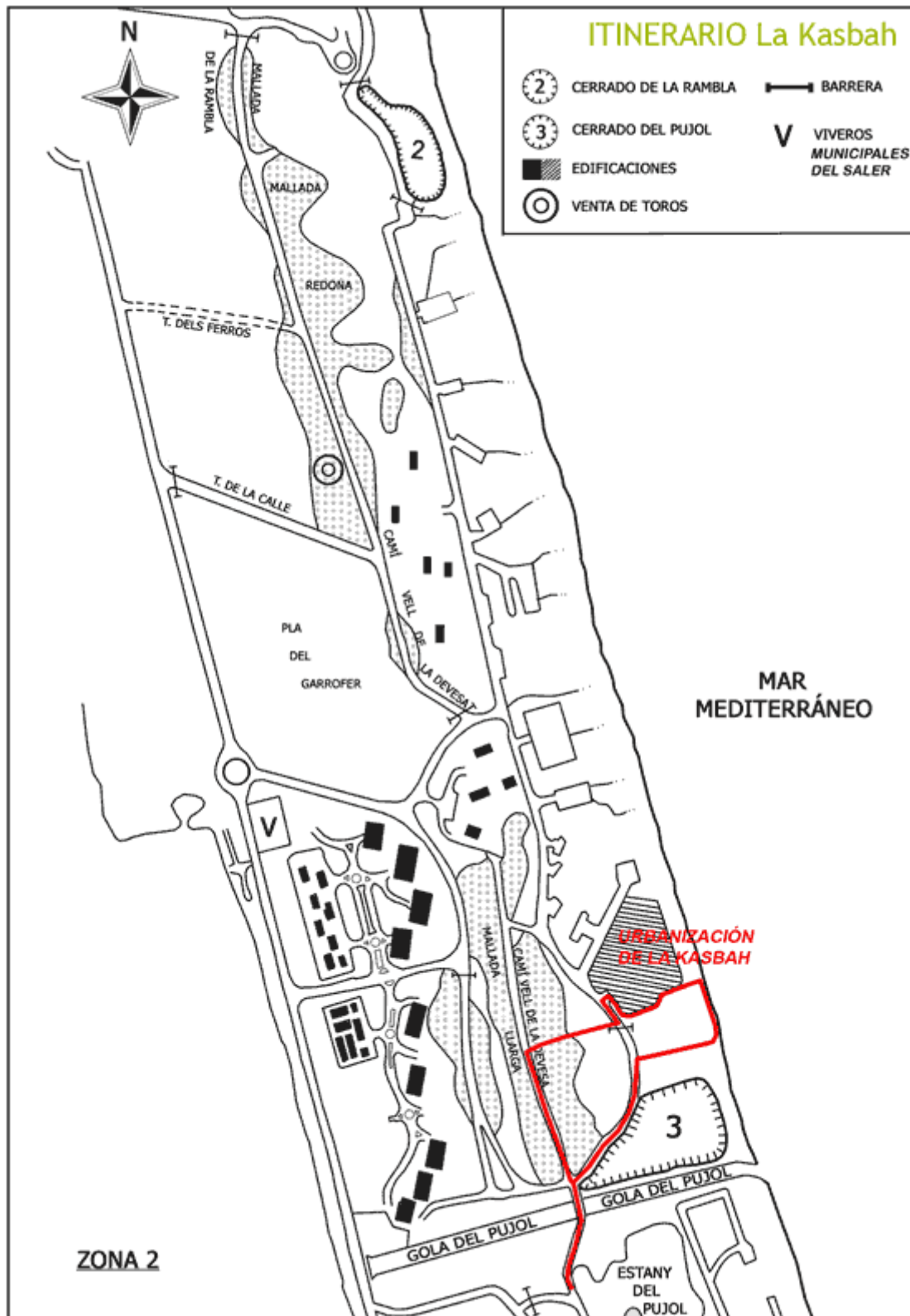
La Kasbah  
El Saler  
Estany de Pujol-zona Life-Duna

· Tour with didactic activities. Material: *“Educational material for a didactic nursery” – Student and teacher material*. The teaching staff is responsible for the selection of activities adapted to the level of the group and the objectives to be attained. Guidance from the environmental education team of the Devesa – Albufera Service will be provided

In order to book this visit, please contact the Environmental Education team of the DEVESA-ALBUFERA SERVICE, a public service of the City Council of Valencia.

SERVICIO DEVESA-ALBUFERA  
CV 500, Km. 8'5, margen izqda. 46012 Valencia  
Telephone: 961610347-48 / 961610021 Fax: 961610037  
[odevesa@valencia.es](mailto:odevesa@valencia.es)

*Team of Environmental Educators: Tania Moya and Azucena Muñoz.*



ACCESS TO THE URBANIZATION OF LA KASBAH Coming from Valencia on the dual carriageway towards Cullera, there are two roundabouts, the first one going to Alfafar (where the carriageway finishes). Continue on the CV 500 road, which runs parallel to the forest of la Devesa. After passing the fire station on the right, turn left at the roundabout (towards the hotel, as indicated by a sign). Follow this direction and turn left at the first turnout. The hotel is located after a long curve. Turn right to go to the urbanization of **La Kasbah**. A chain prevents vehicles from entering la Devesa.

VALENCIA

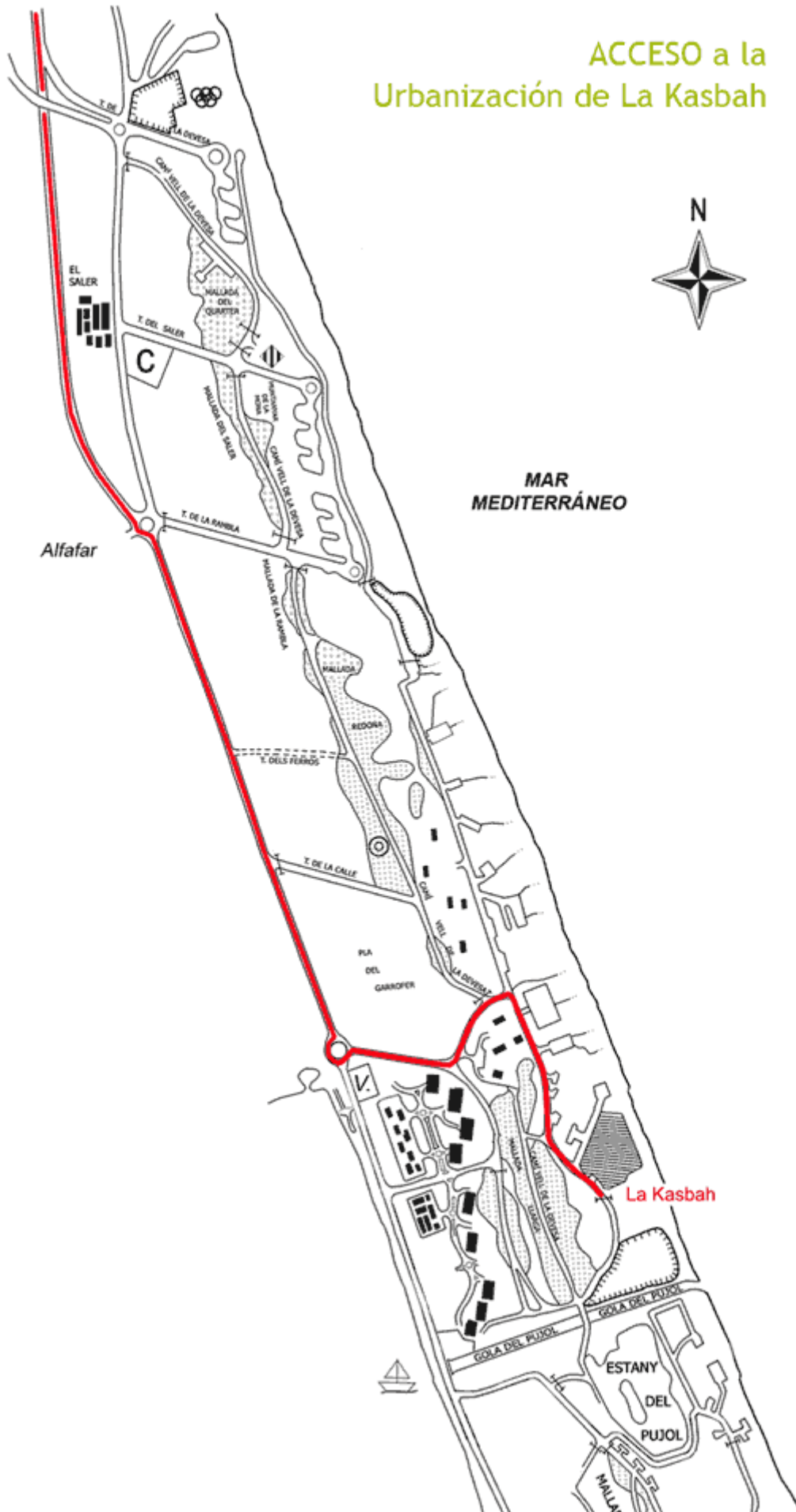
## ACCESO a la Urbanización de La Kasbah

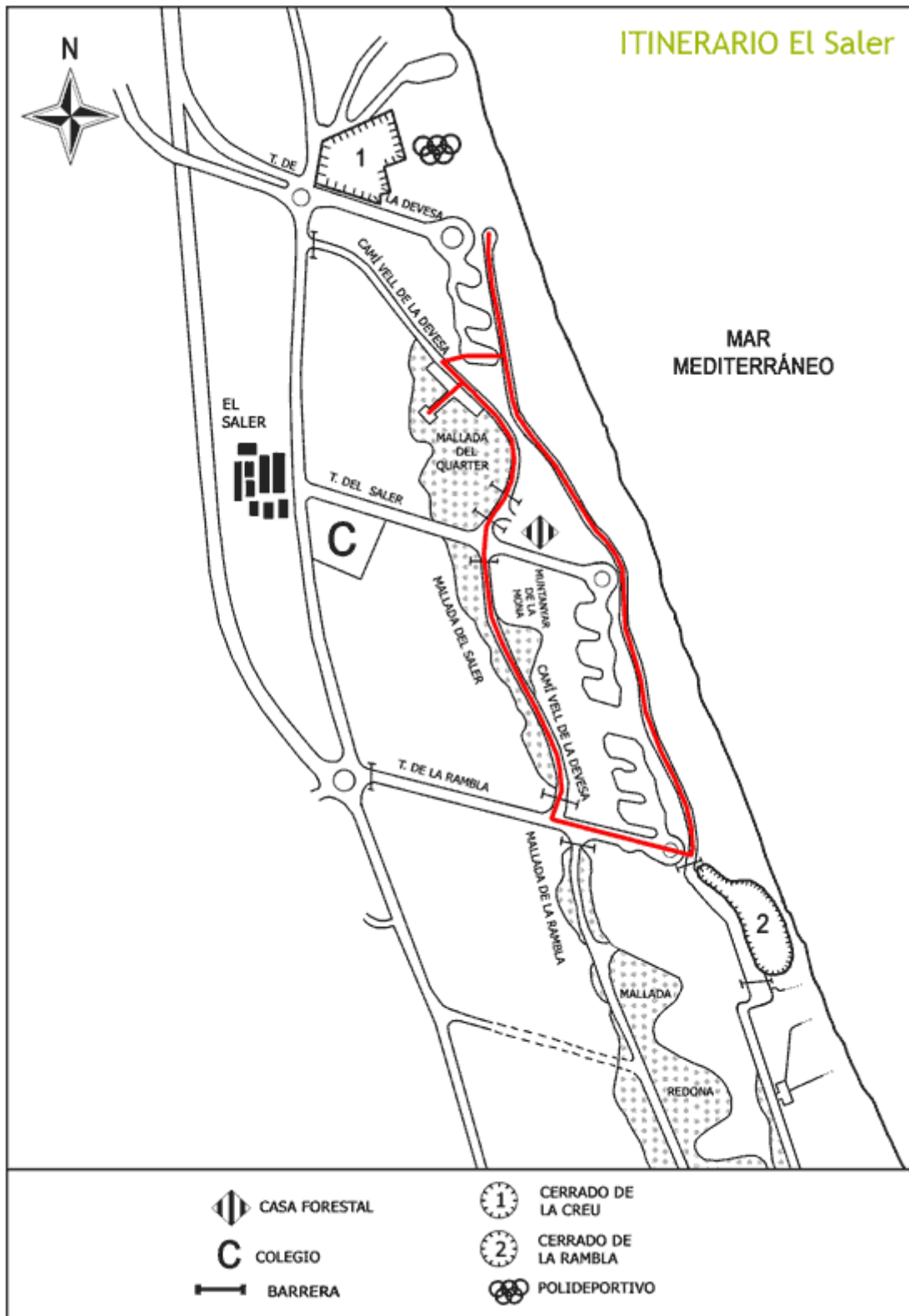


MAR MEDITERRÀNEO

Alfatar

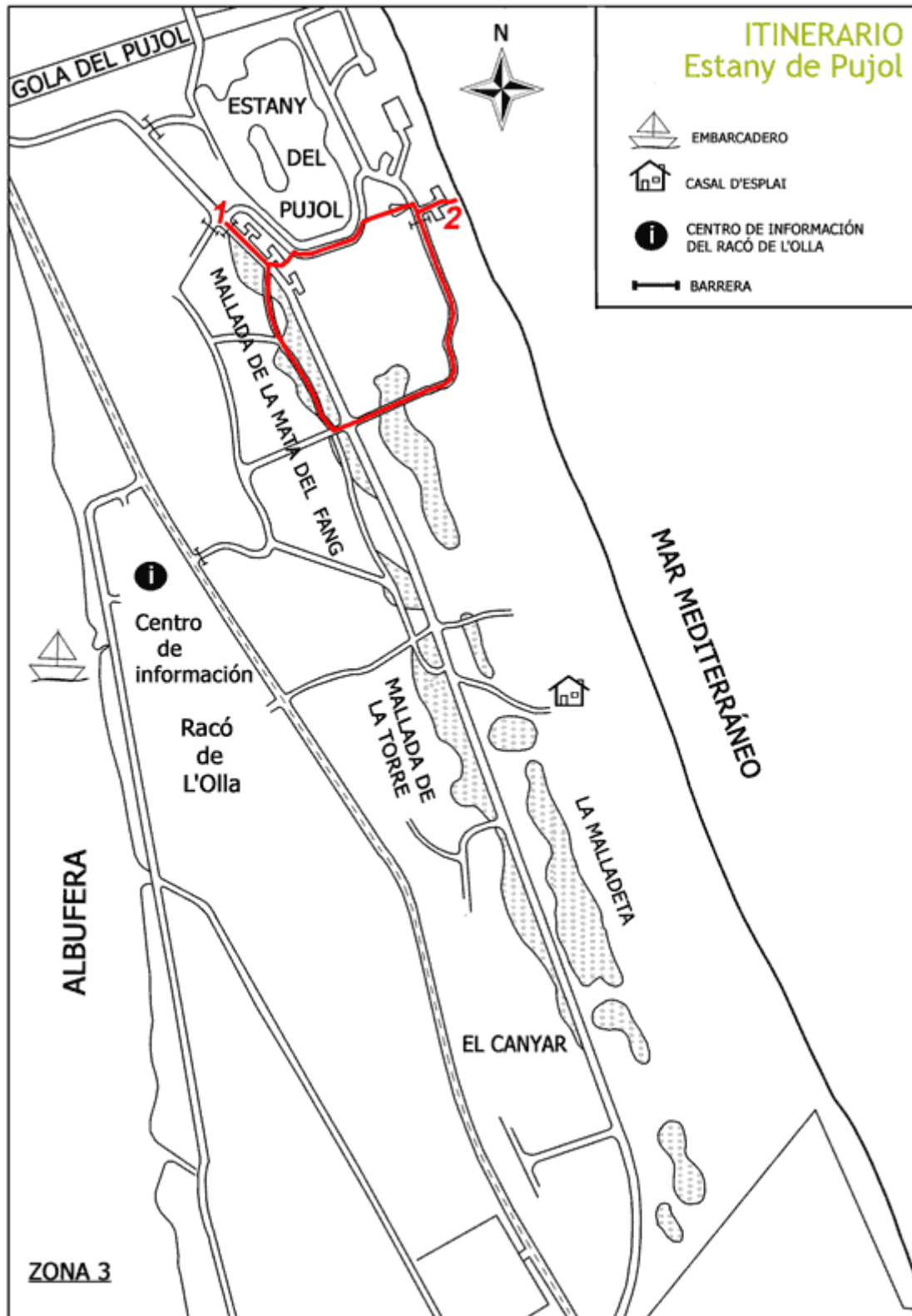
La Kasbah





**ACCESS TO THE TOUR MEETING POINT OF THE EL SALER AREA**

Coming from Valencia on the dual carriageway towards Cullera, take the exit indicated by the sign "El Saler o Playas". This exit leads to a roundabout. Turn right in the direction of the village of El Saler. Once in the village, take the road to the beach passing in front of the "Luis Santangel" School. There is a roundabout at the end of the road to access the carparks for vehicles and buses. The meeting point for the tour is located next to the bus stop alongside the roundabout.



## ACCESS TO L'ESTANY DEL PUJOL OR ARTIFICIAL LAKE AND LIFE DUNA AREA

To get to **l'Estany del Pujol** from Valencia, take the dual carriageway towards Cullera. There are two roundabouts, the first one going to Alfafar (where the carriageway finishes) while the second is the access road to a hotel. Pass over the Gola de Pujol (canal), taking the turnoff on the right to the village of El Palmar. The Racó de l'Olla Information Centre is located just after this turnoff, about 500 metres on the left, where the bus must turn around, in the Valencia direction. Just before arriving to the Gola de Pujol again, take the road on the right. Follow this road until the end of a long straight stretch, where a chain prevents the access of vehicles. There are two signs, one indicating the Casal d'Esplai on the right and the Life Project sign indicating "Restauración de Hábitats Dunares en la Albufera de Valencia" (*"Restoration of Dune Habitats in the Albufera of Valencia"*) on the left. One of the meeting points for the guided visits is located next to this chain, which is sometimes open.

### "LA CADENA" MEETING POINT.

Turn left when you reach the chain. The Estany del Pujol is just opposite. Turn right at the next turnoff to drive alongside l'Estany. Coming out of the large curve bordering the lake, turn right at the next turnoff and drive straight on, where carpark entrances are located on both sides. There is a narrow concrete road closed with posts at the end with two carparks nearby. One of them provides access to the beach by way of a wooden footbridge. This is another meeting point for guided visits.

### MEETING POINT OF THE "PLAYA DE LA MALLADETA".

For groups wishing to picnic in the Leisure Area of l'Estany del Pujol, there is a carpark for cars and buses right next to the area. Access is possible from the meeting of "La Cadena" ("The Chain"), taking the first turnoff on the left and turning left again at the next crossing. (Turn right to go to the meeting point of "La Playa" ("The Beach")). COMING FROM VALENCIA, IT IS NOT POSSIBLE TO ENTER L'ESTANY DEL PUJOL DIRECTLY. YOU MUST TURN AROUND AT THE INFORMATION CENTRE OF EL RACÓ DE L'OLLA.

## ACCESO al Racó de l'Olla y a l'Estany de Pujol

